

Notes

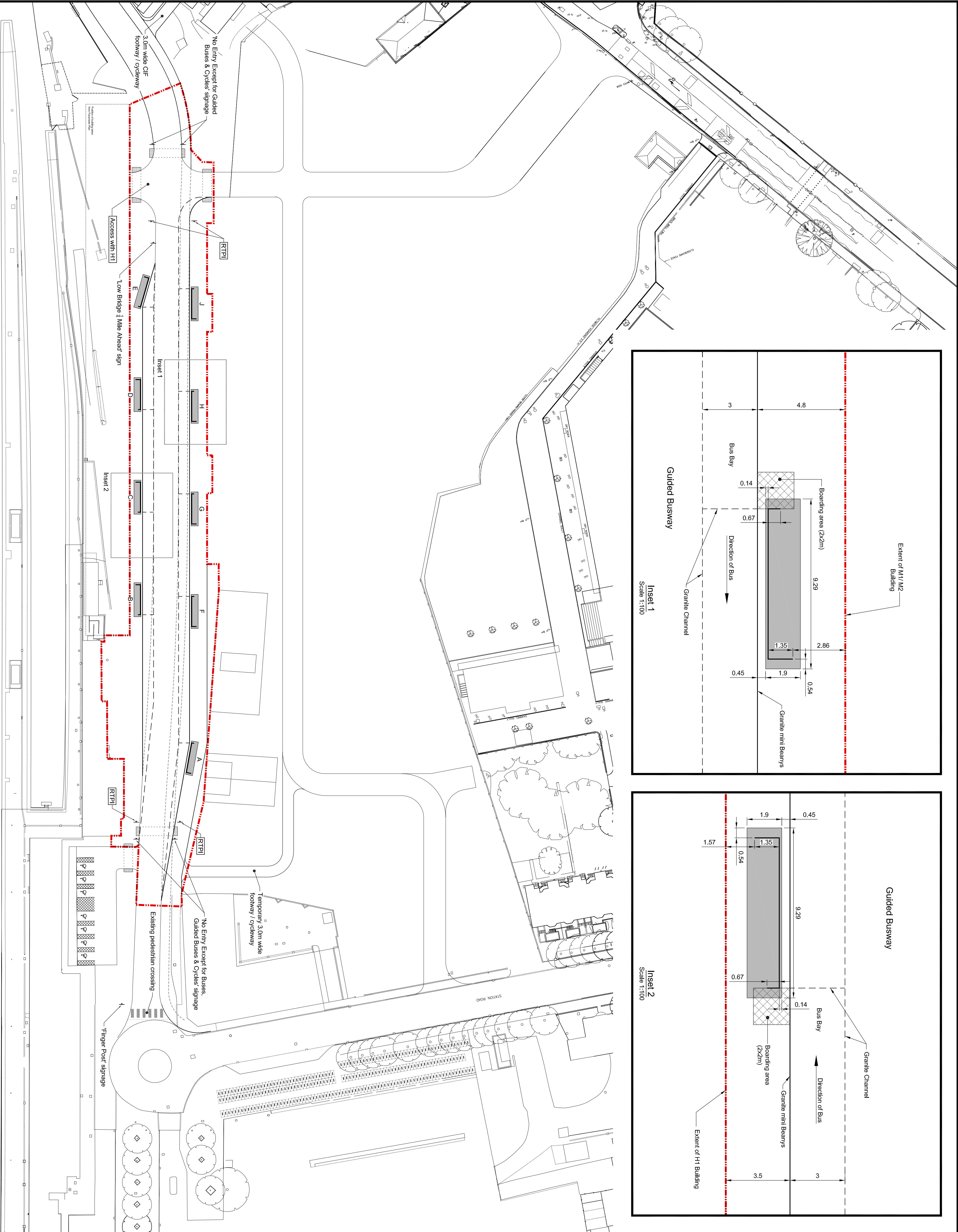
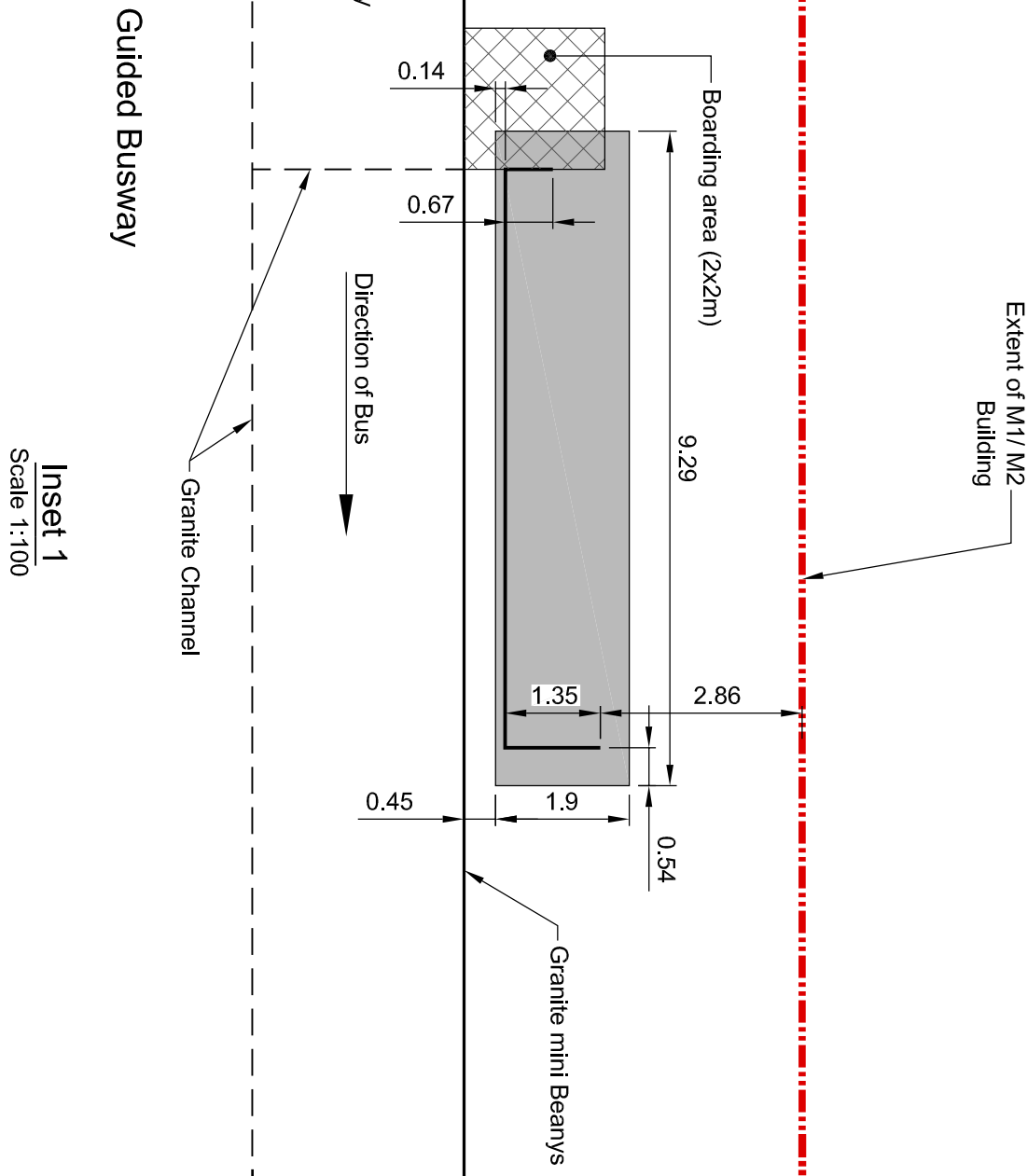
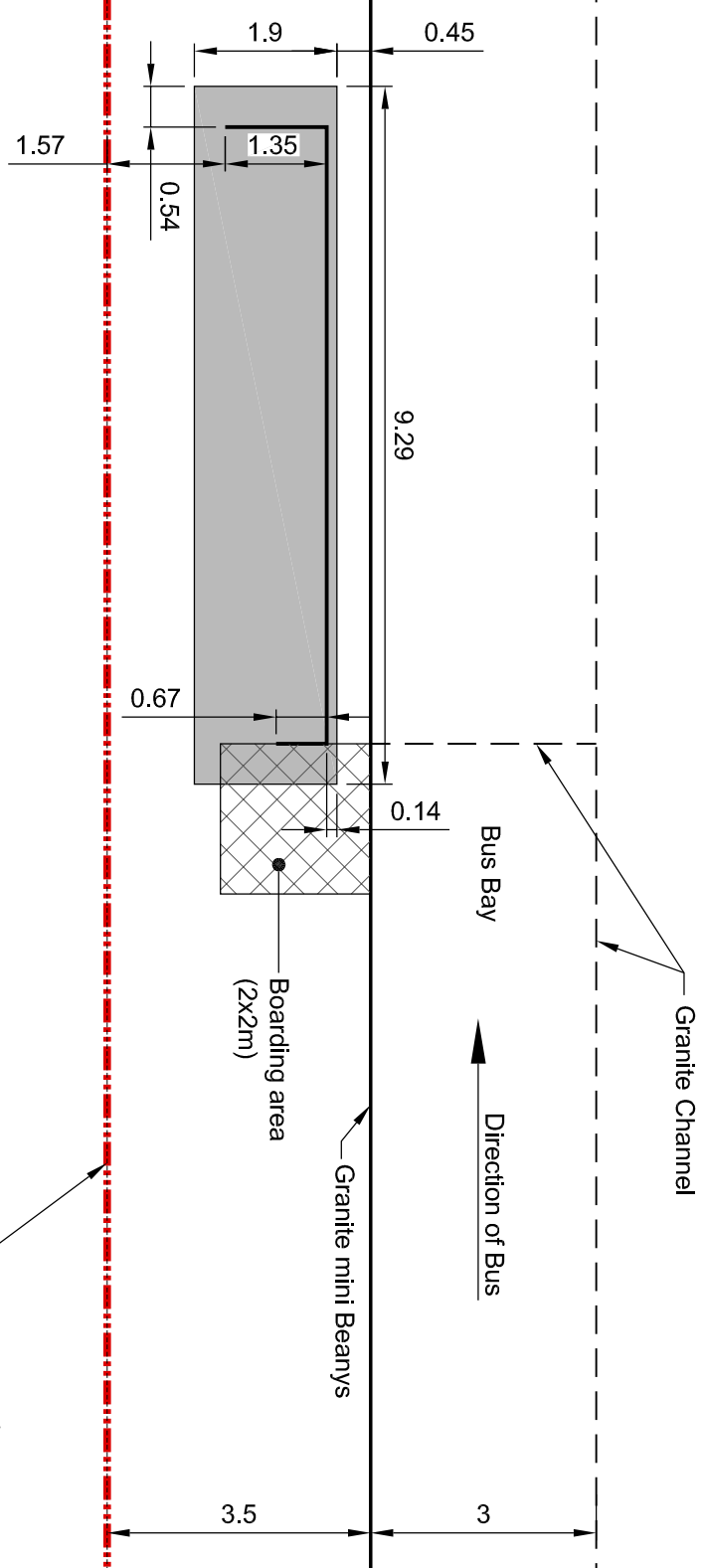
1. Do not scale from this drawing.
2. All dimensions are in metres unless otherwise shown. All levels are in metres above Ordnance Datum (AOD). All dimensions & levels should be checked on site.
3. Any drawing errors or discrepancies should be brought to the attention of Mott MacDonald at the address shown in the title block.

Key to symbols

- Proposed CGB Kerb alignment
- Proposed granite channel
- Existing CGB kerbs to be removed
- Proposed pedestrian crossing point
- Proposed real time passenger information point
- Extent of Works boundary

Reference drawings

Guided Busway



P2	15.04.10	LWR	Proposed cycle parking added.	AMR	-
P1	29.03.10	LWR	Preliminary issue.	AMR	-
Rev	Date	Drawn	Description	CHK'd	App'd

Drawing Not Officially Issued

This is a live working drawing and must not be issued

Mott MacDonald
Station Road
Cambridge, CB1 2JH
United Kingdom
T +44 (0)1223 463 800
F +44 (0)1223 463 807
www.mottmac.com

Client
Cambridgeshire County Council

Title
Station Road Redevelopment (CB1)
Bus Interchange
General Arrangement

Scale at A1
As shown
Drawing For Information/Comment Only

Not Officially Issued

Drawing Number
217382-EAD-3214

Rev
N/A