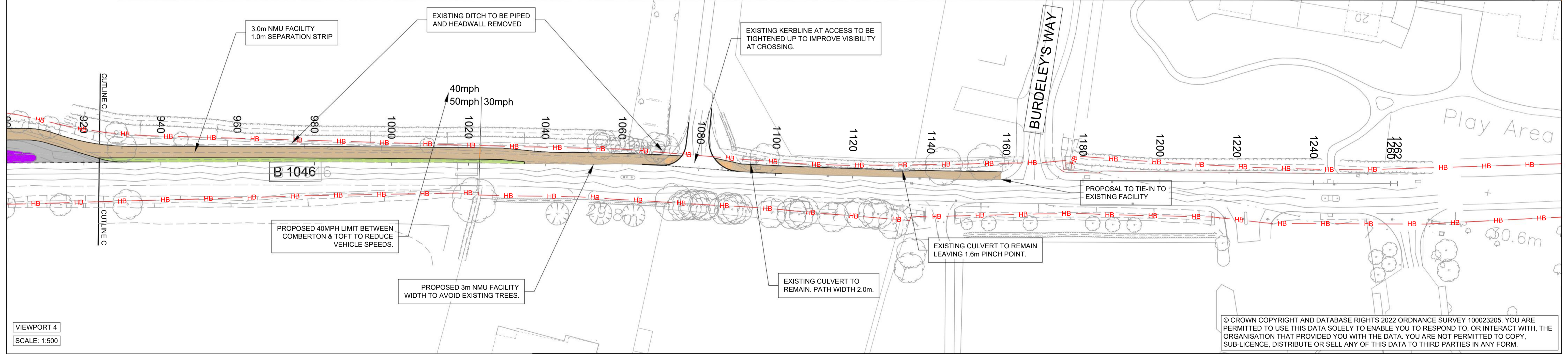
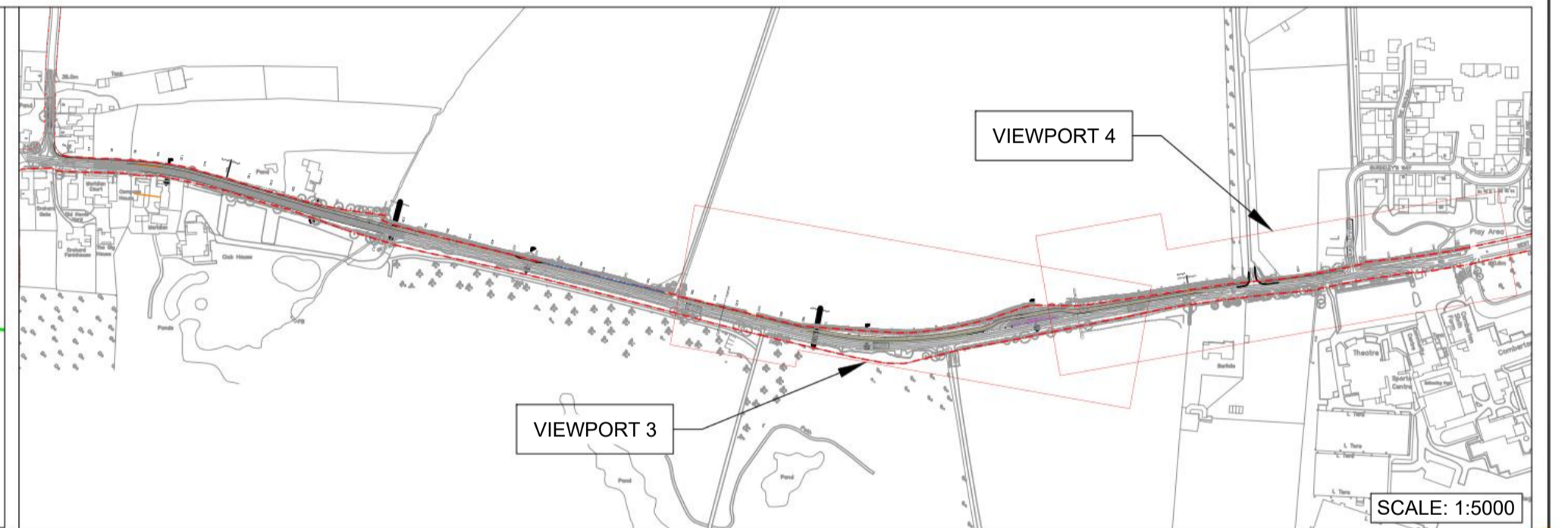
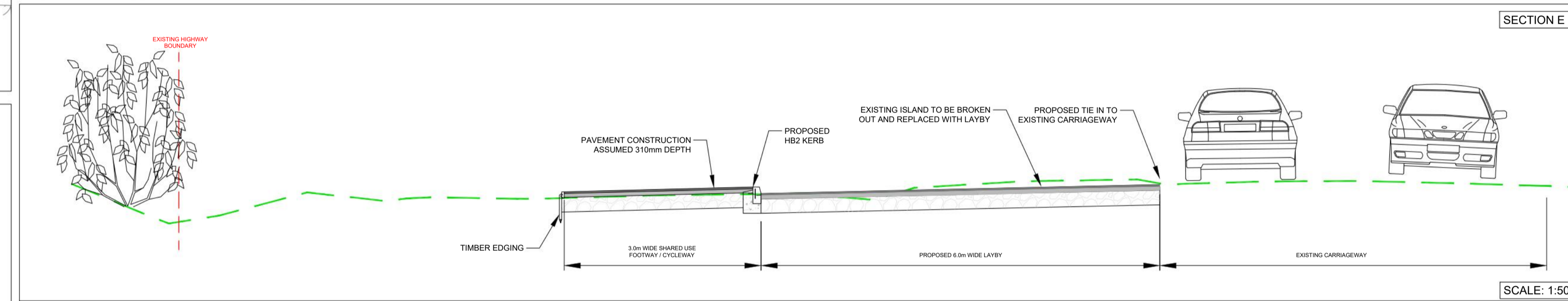


VIEWPORT 3  
SCALE: 1:500



VIEWPORT 4  
SCALE: 1:500

© CROWN COPYRIGHT AND DATABASE RIGHTS 2022 ORDNANCE SURVEY 100023205. YOU ARE PERMITTED TO USE THIS DATA SOLELY TO ENABLE YOU TO RESPOND TO, OR INTERACT WITH, THE ORGANISATION THAT PROVIDED YOU WITH THE DATA. YOU ARE NOT PERMITTED TO COPY, SUB-LICENCE, DISTRIBUTE OR SELL ANY OF THIS DATA TO THIRD PARTIES IN ANY FORM.

**NOTES:**

- DO NOT SCALE FROM THIS DRAWING. REPORT ALL DISCREPANCIES TO THE DRAWING ORIGINATOR IMMEDIATELY.
- ALL MEASUREMENTS ARE IN METRES UNLESS STATED OTHERWISE.

**KEY**

	PROPOSED NMU FACILITY		PROPOSED VERGE
	HIGHWAY BOUNDARY		PROPOSED FOOTWAY EDGING
	RETAINING WALL		PROPOSED CARRIAGEWAY
	VEGETATION TO BE REMOVED OR CUT BACK		TACTILE PAVING

Rev	Date	Description	Dm	Chkd	App

Client  
**Cambridgeshire Highways**  
Cambridgeshire County Council

Vantage House,  
Vantage Park,  
Washingley Road,  
Huntingdon,  
PE29 6SR.

Drawing Originator  
**MILESTONE INFRASTRUCTURE**  
A part of MGroup Services

Woodlands Court,  
Burnham Road,  
Beaconsfield,  
Buckinghamshire,  
HP9 2SF

This drawing is copyright of Milestone Infrastructure and shall not be reproduced without prior written permission

Drawing Status  
GW3: FEASIBILITY

Title  
**GENERAL ARRANGEMENT SHEET 2 OF 2**

Project Name  
COMBERTON TO TOFT

Sheet Size <b>A1</b>	Scale AS SHOWN	Drawn By KE	Checked by SE	Approved by OJB
		Drawn Date 20/07/2023	Checked Date 7/23	Approved Date 8/23

Drawing Number  
5020616-MIN-HGN-DR-CH-0102

Status  
S2

Rev  
P01