

- NOTES:**
1. ALL DIMENSIONS GIVEN IN THIS DRAWING ARE IN METRES UNLESS SPECIFICALLY STATED OTHERWISE.
  2. THIS DRAWING IS TO BE READ IN CONJUNCTION WITH THE PROJECT PRE-CONSTRUCTION INFORMATION, ALL OTHER RELEVANT DOCUMENTS AND DESIGN DRAWINGS LISTED IN REGISTER.
  3. ALL WORKS TO BE CARRIED OUT IN ACCORDANCE WITH THE TRAFFIC SIGNS REGULATIONS AND GENERAL DIRECTIONS (TSRGD) 2016 DOCUMENTS.
  4. ANY QUANTITIES PROVIDED WITHIN DESIGN DRAWINGS ARE TO BE USED AS AN ESTIMATE ONLY AND TO BE RE-CALCULATED BY THE CONTRACTOR.
  5. ANY ISSUES OR DISCREPANCIES TO BE RAISED WITH THE CAMBRIDGESHIRE COUNTY COUNCIL PROJECT MANAGER AS SOON AS THEY OCCUR OR ARE IDENTIFIED.
  6. FOR ADDITIONAL SIGNAGE DETAILS SEE SIGN SCHEDULE - FULBOURN 20MPH INITIATIVE.

- KEY:**
- PROPOSED 20MPH LIMIT
  - EXISTING / PROPOSED 40MPH BUFFER ZONE
  - EXISTING 30MPH LIMIT

- REGISTER:**
- 30CPX31247-2/000/001 - GENERAL OVERVIEW
  - 1 30CPX31247-2/1200/001 - VIEWPORT 1
  - 2 30CPX31247-2/1200/002 - VIEWPORT 2
  - 3 30CPX31247-2/1200/003 - VIEWPORT 3
  - 4 30CPX31247-2/1200/004 - VIEWPORT 4
  - 5 30CPX31247-2/1200/005 - VIEWPORT 5
  - 6 30CPX31247-2/1200/006 - VIEWPORT 6
  - 7 30CPX31247-2/1200/007 - VIEWPORT 7
  - 8 30CPX31247-2/1200/008 - VIEWPORT 8
  - 30CPX31247-2/1200/009 - CONSTRUCTION DETAILS

**QUANTITIES:**

670-20 (600mm) YELLOW BACKED SQUARE	No.	10
670-20 (600mm) YELLOW BACKED ROUNDED	No.	3
670-20 (300mm)	No.	94
670-30 (600mm)	No.	4
670-40 (300mm)	No.	4
670-40 (600mm)	No.	12
671 (600mm)	No.	6
2402.1 GATEWAY SIGN (FULBOURN)	No.	3
76.1mm (3mm) POST GALVANISED	No.	27
ST2 FOUNDATION (0.025m <sup>2</sup> )	No.	27
1065 20MPH SPEED LIMIT ROUNDEL (4.3m)	No.	34
1065 40MPH SPEED LIMIT ROUNDEL (4.3m)	No.	1
1024 'SLOW' 1.6m ROAD MARKING	No.	4
1027.1 SCHOOL KEEP CLEAR MARKING	No.	1
DRAGONS TEETH SET (12 PAIRS)	No.	1

Date	Rev	Description
18/12/2023	A	ADJUSTMENTS TO SPEED LIMIT EXTENTS
04/01/2024	B	QUANTITIES ADJUSTMENT
16/01/2024	C	ADJUSTMENT TO SHELDFORD RD BUFFER



Project  
20MPH INITIATIVE  
2023 - 2024

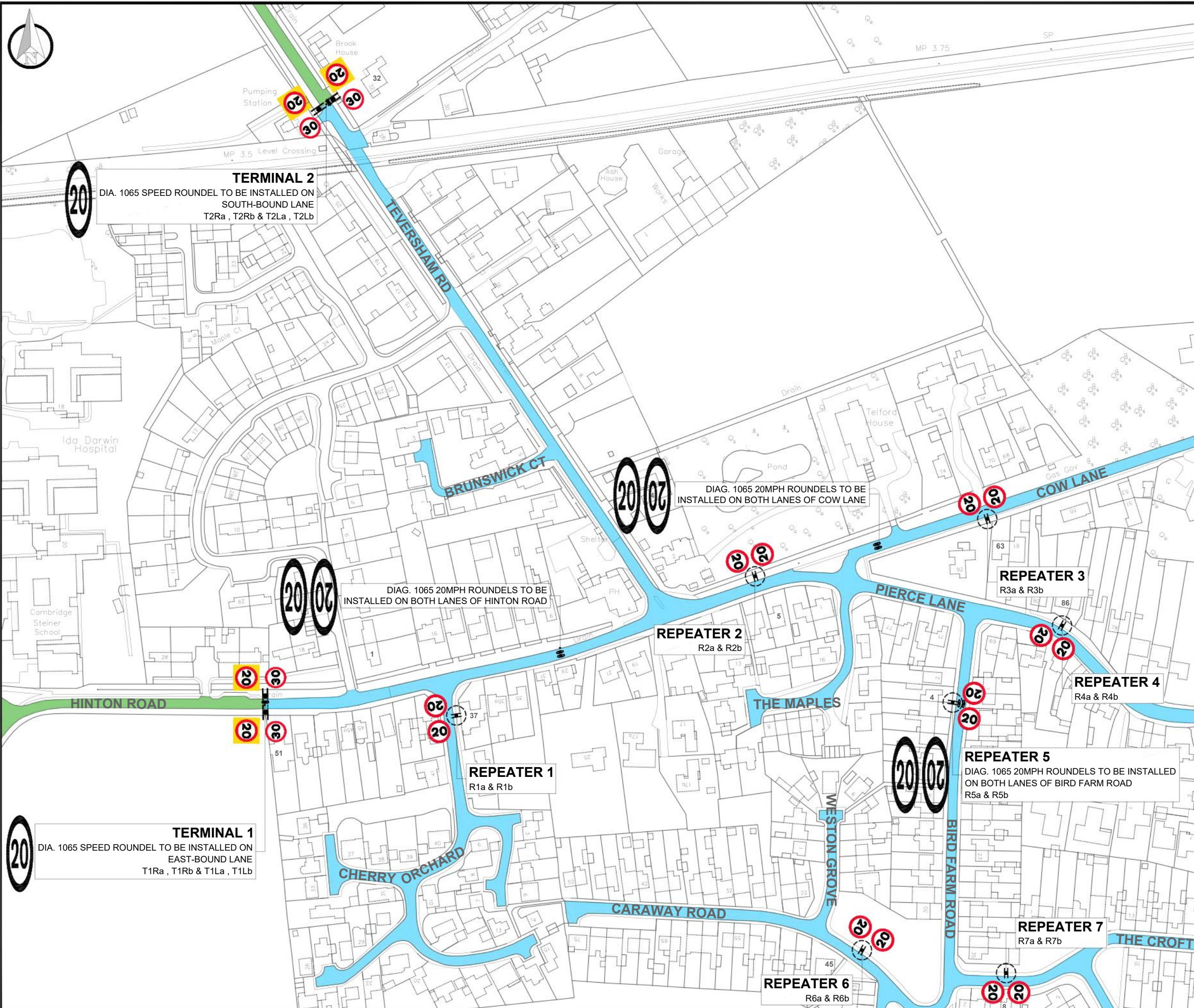
Title  
FULBOURN  
SOUTH CAMBS  
GENERAL OVERVIEW

Scale	Drawn	Checked	Date
A3@1:7500	J.Longbottom	N.Fletcher	04/01/2024

Based upon Ordnance Survey material with the permission of the controller of His Majesty's Stationery Office. Unauthorised reproduction infringes copyright and may lead to prosecution.  
© Crown Copyright and database rights (2023) Ordnance Survey 100023205

Drawing number	Rev
30CPX31247-2/000/001	C

**DRAFT**



- NOTES:**
1. ALL DIMENSIONS GIVEN IN THIS DRAWING ARE IN METRES UNLESS SPECIFICALLY STATED OTHERWISE.
  2. THIS DRAWING IS TO BE READ IN CONJUNCTION WITH THE PROJECT PRE-CONSTRUCTION INFORMATION, ALL OTHER RELEVANT DOCUMENTS AND DESIGN DRAWINGS LISTED IN **DRAWING 30CPX31247-2/000/001**.
  3. ALL WORKS TO BE CARRIED OUT IN ACCORDANCE WITH THE TRAFFIC SIGNS REGULATIONS AND GENERAL DIRECTIONS (TSRGD) 2016 DOCUMENTS.
  4. ALL STATUTORY UNDERTAKER'S INFORMATION TO BE PROVIDED SEPARATELY TO THIS DRAWING. THE CONTRACTOR TO CARRY OUT THEIR OWN INVESTIGATIONS.
  5. ANY ISSUES OR DISCREPANCIES TO BE RAISED WITH THE CAMBRIDGESHIRE COUNTY COUNCIL PROJECT MANAGER AS SOON AS THEY OCCUR OR ARE IDENTIFIED.
  6. ANY REMOVAL OF ROAD MARKINGS TO BE UNDERTAKEN USING HOT COMPRESSED AIR METHOD.
  7. FOR ADDITIONAL SIGNAGE DETAILS SEE SIGN SCHEDULE - FULBOURN 20MPH INITIATIVE.

- KEY:**
- PROPOSED 20MPH LIMIT
  - EXISTING 30MPH LIMIT
  - EXISTING SIGNAGE
  - EXISTING SIGNAGE TO BE REMOVED
  - PROPOSED REPEATER SIGNAGE TO BE INSTALLED ON NEW POST
  - PROPOSED REPEATER SIGNAGE TO BE INSTALLED ON EXISTING LAMP COLUMN

DRAFT

Date	Revised	Description
18/12/2023	A	ADJUSTMENTS TO SPEED LIMIT EXTENTS
04/01/2024	B	ADDITIONAL ROAD MARKING ROUNDELS



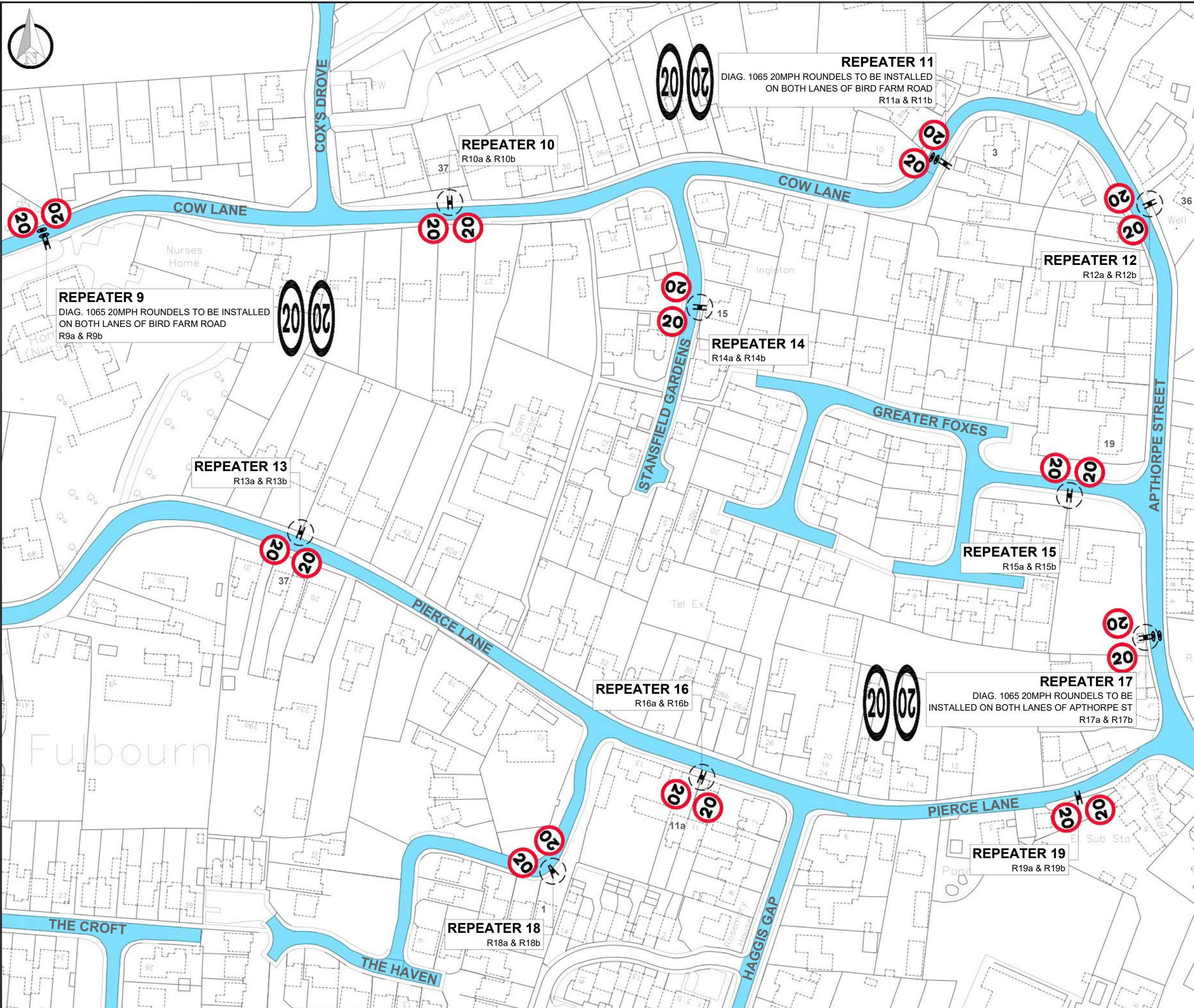
Project	20MPH INITIATIVE 2023 - 2024
---------	---------------------------------

Title	FULBOURN SOUTH CAMBS VIEWPORT 1
-------	---------------------------------------

Scale	Drawn	Checked	Date
A3@1:1500	J.Longbottom	N.Fletcher	04/01/2024

Based upon Ordnance Survey material with the permission of the controller of His Majesty's Stationery Office. Unauthorised reproduction infringes copyright and may lead to prosecution.  
© Crown Copyright and database rights (2023) Ordnance Survey 100023205

Drawing number	Rev
30CPX31247-2/1200/001	B



- NOTES:**
1. ALL DIMENSIONS GIVEN IN THIS DRAWING ARE IN METRES UNLESS SPECIFICALLY STATED OTHERWISE.
  2. THIS DRAWING IS TO BE READ IN CONJUNCTION WITH THE PROJECT PRE-CONSTRUCTION INFORMATION, ALL OTHER RELEVANT DOCUMENTS AND DESIGN DRAWINGS LISTED IN **DRAWING 30CPX31247-2/000/001**.
  3. ALL WORKS TO BE CARRIED OUT IN ACCORDANCE WITH THE TRAFFIC SIGNS REGULATIONS AND GENERAL DIRECTIONS (TSRGD) 2016 DOCUMENTS.
  4. ALL STATUTORY UNDERTAKER'S INFORMATION TO BE PROVIDED SEPARATELY TO THIS DRAWING. THE CONTRACTOR TO CARRY OUT THEIR OWN INVESTIGATIONS.
  5. ANY ISSUES OR DISCREPANCIES TO BE RAISED WITH THE CAMBRIDGESHIRE COUNTY COUNCIL PROJECT MANAGER AS SOON AS THEY OCCUR OR ARE IDENTIFIED.
  6. ANY REMOVAL OF ROAD MARKINGS TO BE UNDERTAKEN USING HOT COMPRESSED AIR METHOD.
  7. FOR ADDITIONAL SIGNAGE DETAILS SEE SIGN SCHEDULE - FULBOURN 20MPH INITIATIVE.

- KEY:**
- PROPOSED 20MPH LIMIT
  - EXISTING SIGNAGE
  - EXISTING SIGNAGE TO BE REMOVED
  - PROPOSED REPEATER SIGNAGE TO BE INSTALLED ON NEW POST
  - PROPOSED REPEATER SIGNAGE TO BE INSTALLED ON EXISTING LAMP COLUMN

**DRAFT**

Date	Revised	Description
04/01/2024	A	ADDITIONAL ROAD MARKING ROUNDELS



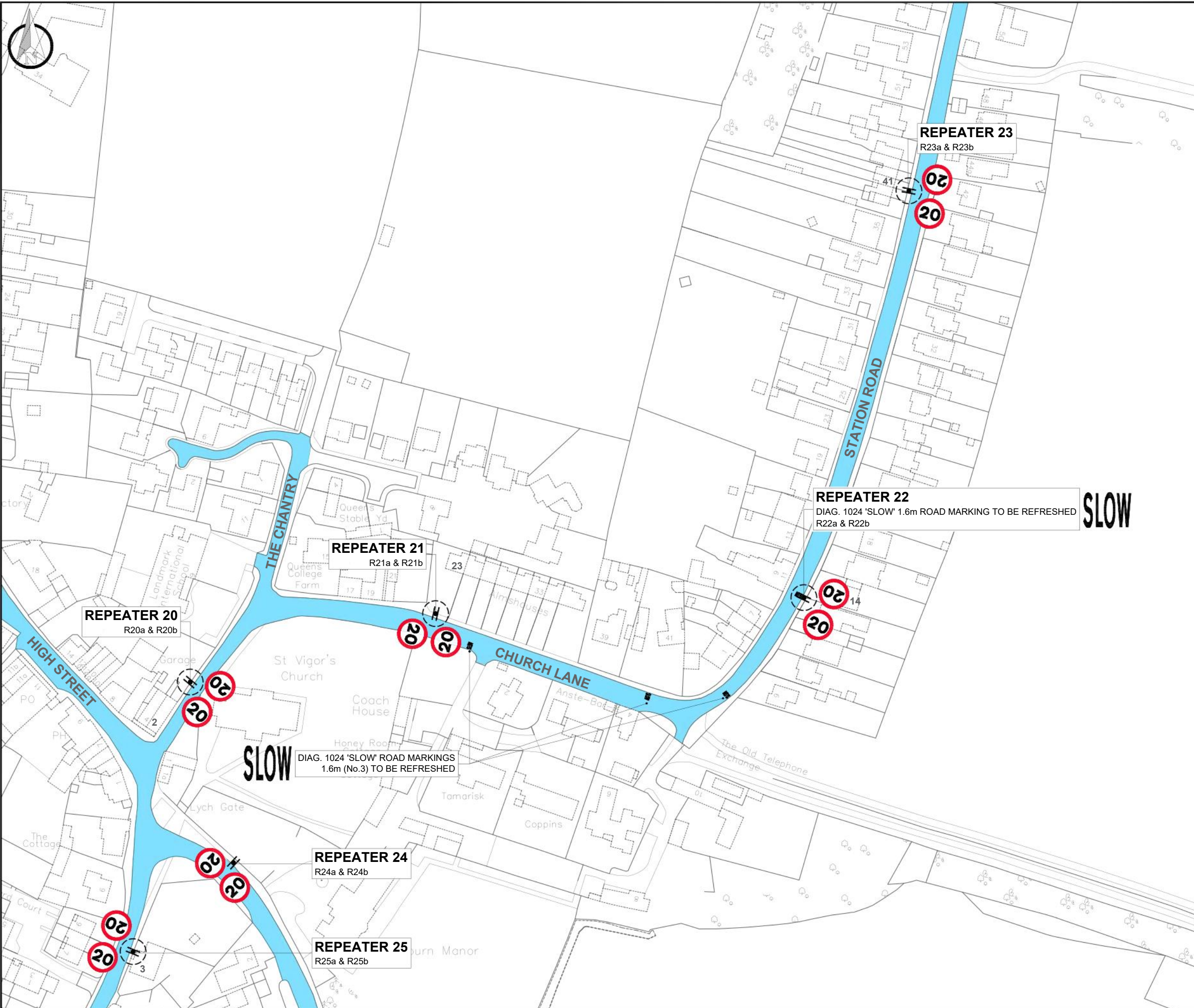
Project	20MPH INITIATIVE 2023 - 2024
---------	---------------------------------

Title	FULBOURN SOUTH CAMBS VIEWPORT 2
-------	---------------------------------------

Scale	Drawn	Checked	Date
A3@1:1500	J.Longbottom	N.Fletcher	04/01/2024

Based upon Ordnance Survey material with the permission of the controller of His Majesty's Stationery Office. Unauthorised reproduction infringes copyright and may lead to prosecution.  
© Crown Copyright and database rights (2023) Ordnance Survey 100023205

Drawing number	Rev
30CPX31247-2/1200/002	A



- NOTES:**
1. ALL DIMENSIONS GIVEN IN THIS DRAWING ARE IN METRES UNLESS SPECIFICALLY STATED OTHERWISE.
  2. THIS DRAWING IS TO BE READ IN CONJUNCTION WITH THE PROJECT PRE-CONSTRUCTION INFORMATION, ALL OTHER RELEVANT DOCUMENTS AND DESIGN DRAWINGS LISTED IN **DRAWING 30CPX31247-2/000/001**.
  3. ALL WORKS TO BE CARRIED OUT IN ACCORDANCE WITH THE TRAFFIC SIGNS REGULATIONS AND GENERAL DIRECTIONS (TSRGD) 2016 DOCUMENTS.
  4. ALL STATUTORY UNDERTAKER'S INFORMATION TO BE PROVIDED SEPARATELY TO THIS DRAWING. THE CONTRACTOR TO CARRY OUT THEIR OWN INVESTIGATIONS.
  5. ANY ISSUES OR DISCREPANCIES TO BE RAISED WITH THE CAMBRIDGESHIRE COUNTY COUNCIL PROJECT MANAGER AS SOON AS THEY OCCUR OR ARE IDENTIFIED.
  6. ANY REMOVAL OF ROAD MARKINGS TO BE UNDERTAKEN USING HOT COMPRESSED AIR METHOD.
  7. FOR ADDITIONAL SIGNAGE DETAILS SEE SIGN SCHEDULE - FULBOURN 20MPH INITIATIVE.

- KEY:**
- PROPOSED 20MPH LIMIT
  - EXISTING SIGNAGE
  - EXISTING SIGNAGE TO BE REMOVED
  - PROPOSED REPEATER SIGNAGE TO BE INSTALLED ON NEW POST
  - PROPOSED REPEATER SIGNAGE TO BE INSTALLED ON EXISTING LAMP COLUMN

**DRAFT**

Date	Revised	Description



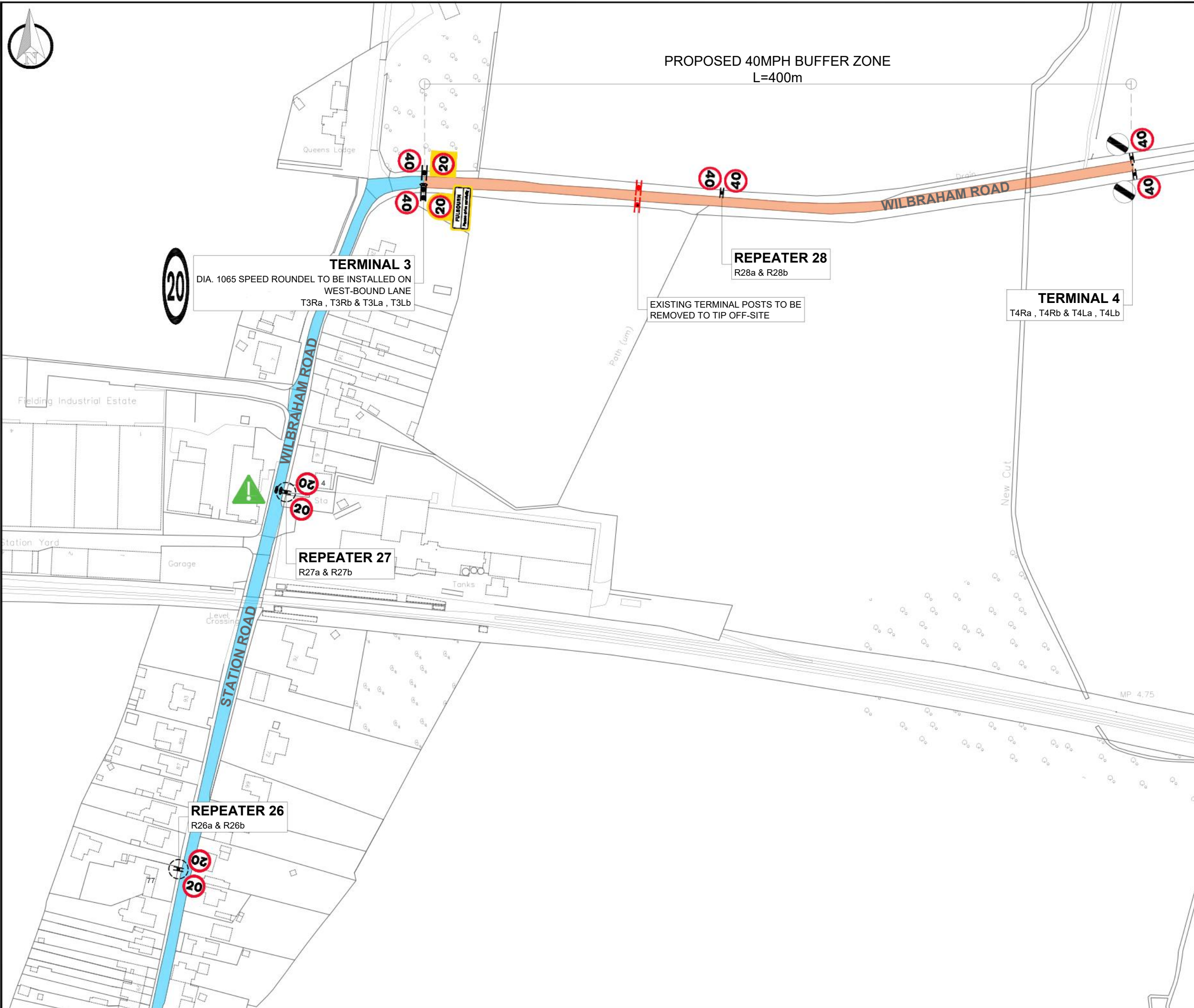
Project  
20MPH INITIATIVE  
2023 - 2024

Title  
FULBOURN  
SOUTH CAMBS  
VIEWPORT 3

Scale	Drawn	Checked	Date
A3@1:1500	J.Longbottom	N.Fletcher	24/11/2023

Based upon Ordnance Survey material with the permission of the controller of His Majesty's Stationery Office. Unauthorised reproduction infringes copyright and may lead to prosecution. © Crown Copyright and database rights (2023) Ordnance Survey 100023205

Drawing number	Rev
30CPX31247-2/1200/003	



PROPOSED 40MPH BUFFER ZONE  
L=400m

**TERMINAL 3**  
DIA. 1065 SPEED ROUNDAL TO BE INSTALLED ON WEST-BOUND LANE  
T3Ra , T3Rb & T3La , T3Lb

**REPEATER 28**  
R28a & R28b

EXISTING TERMINAL POSTS TO BE REMOVED TO TIP OFF-SITE

**TERMINAL 4**  
T4Ra , T4Rb & T4La , T4Lb

**REPEATER 27**  
R27a & R27b

**REPEATER 26**  
R26a & R26b

- NOTES:**
1. ALL DIMENSIONS GIVEN IN THIS DRAWING ARE IN METRES UNLESS SPECIFICALLY STATED OTHERWISE.
  2. THIS DRAWING IS TO BE READ IN CONJUNCTION WITH THE PROJECT PRE-CONSTRUCTION INFORMATION, ALL OTHER RELEVANT DOCUMENTS AND DESIGN DRAWINGS LISTED IN **DRAWING 30CPX31247-2/000/001**.
  3. ALL WORKS TO BE CARRIED OUT IN ACCORDANCE WITH THE TRAFFIC SIGNS REGULATIONS AND GENERAL DIRECTIONS (TSRGD) 2016 DOCUMENTS.
  4. ALL STATUTORY UNDERTAKER'S INFORMATION TO BE PROVIDED SEPARATELY TO THIS DRAWING. THE CONTRACTOR TO CARRY OUT THEIR OWN INVESTIGATIONS.
  5. ANY ISSUES OR DISCREPANCIES TO BE RAISED WITH THE CAMBRIDGESHIRE COUNTY COUNCIL PROJECT MANAGER AS SOON AS THEY OCCUR OR ARE IDENTIFIED.
  6. ANY REMOVAL OF ROAD MARKINGS TO BE UNDERTAKEN USING HOT COMPRESSED AIR METHOD.
  7. FOR ADDITIONAL SIGNAGE DETAILS SEE **SIGN SCHEDULE - FULBOURN 20MPH INITIATIVE**.

- KEY:**
- PROPOSED 20MPH LIMIT
  - PROPOSED 40MPH BUFFER ZONE
  - EXISTING SIGNAGE
  - EXISTING SIGNAGE TO BE REMOVED
  - PROPOSED REPEATER SIGNAGE TO BE INSTALLED ON NEW POST
  - PROPOSED REPEATER SIGNAGE TO BE INSTALLED ON EXISTING LAMP COLUMN
  - VEGETATION CLEARANCE REQUIRED AT PROPOSED REPEATER - AREA OF 3m x 2m

**DRAFT**

Date	Revised	Description
18/12/2023	A	ADJUSTMENTS TO SPEED LIMIT EXTENTS



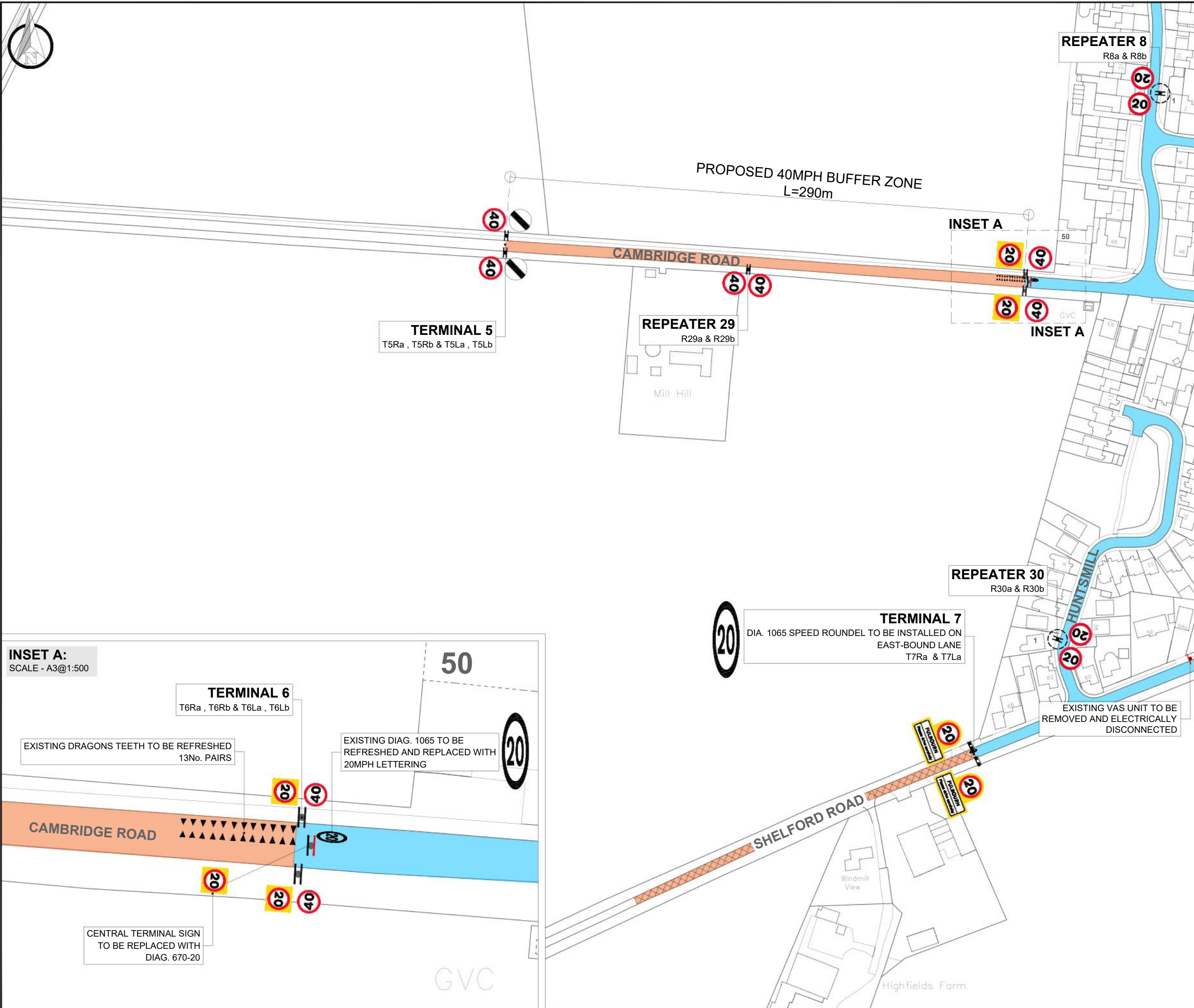
Project  
**20MPH INITIATIVE  
2023 - 2024**

Title  
**FULBOURN  
SOUTH CAMBS  
VIEWPORT 4**

Scale	Drawn	Checked	Date
A3@1:1500	J.Longbottom	N.Fletcher	18/12/2023

Based upon Ordnance Survey material with the permission of the controller of His Majesty's Stationery Office. Unauthorised reproduction infringes copyright and may lead to prosecution.  
© Crown Copyright and database rights (2023) Ordnance Survey **100023205**

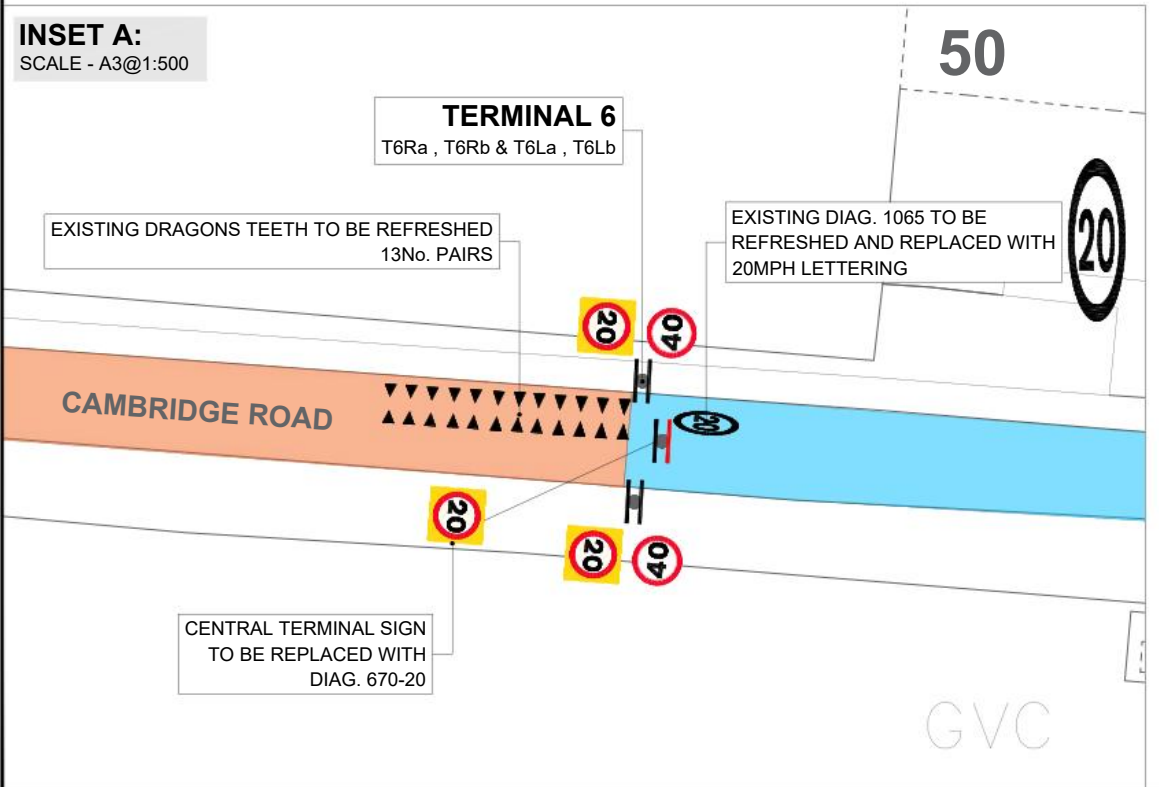
Drawing number	Rev
<b>30CPX31247-2/1200/004</b>	<b>A</b>



- NOTES:**
1. ALL DIMENSIONS GIVEN IN THIS DRAWING ARE IN METRES UNLESS SPECIFICALLY STATED OTHERWISE.
  2. THIS DRAWING IS TO BE READ IN CONJUNCTION WITH THE PROJECT PRE-CONSTRUCTION INFORMATION, ALL OTHER RELEVANT DOCUMENTS AND DESIGN DRAWINGS LISTED IN **DRAWING 30CPX31247-2/000/001**.
  3. ALL WORKS TO BE CARRIED OUT IN ACCORDANCE WITH THE TRAFFIC SIGNS REGULATIONS AND GENERAL DIRECTIONS (TSRGD) 2016 DOCUMENTS.
  4. ALL STATUTORY UNDERTAKER'S INFORMATION TO BE PROVIDED SEPARATELY TO THIS DRAWING. THE CONTRACTOR TO CARRY OUT THEIR OWN INVESTIGATIONS.
  5. ANY ISSUES OR DISCREPANCIES TO BE RAISED WITH THE CAMBRIDGESHIRE COUNTY COUNCIL PROJECT MANAGER AS SOON AS THEY OCCUR OR ARE IDENTIFIED.
  6. ANY REMOVAL OF ROAD MARKINGS TO BE UNDERTAKEN USING HOT COMPRESSED AIR METHOD.
  7. FOR ADDITIONAL SIGNAGE DETAILS SEE SIGN SCHEDULE - FULBOURN 20MPH INITIATIVE.

- KEY:**
- PROPOSED 20MPH LIMIT
  - PROPOSED 40MPH BUFFER ZONE
  - EXISTING 40MPH BUFFER ZONE
  - EXISTING SIGNAGE
  - EXISTING SIGNAGE TO BE REMOVED
  - PROPOSED REPEATER SIGNAGE TO BE INSTALLED ON NEW POST
  - PROPOSED REPEATER SIGNAGE TO BE INSTALLED ON EXISTING LAMP COLUMN

DRAFT



**TERMINAL 7**  
DIA. 1065 SPEED ROUNDEL TO BE INSTALLED ON EAST-BOUND LANE T7Ra & T7La

**REPEATER 30**  
R30a & R30b

EXISTING VAS UNIT TO BE REMOVED AND ELECTRICALLY DISCONNECTED

Date	Rev	Description
18/12/2023	A	ADJUSTMENTS TO SPEED LIMIT EXTENTS
16/02/2024	B	ADJUSTMENT TO SHELFORD RD BUFFER



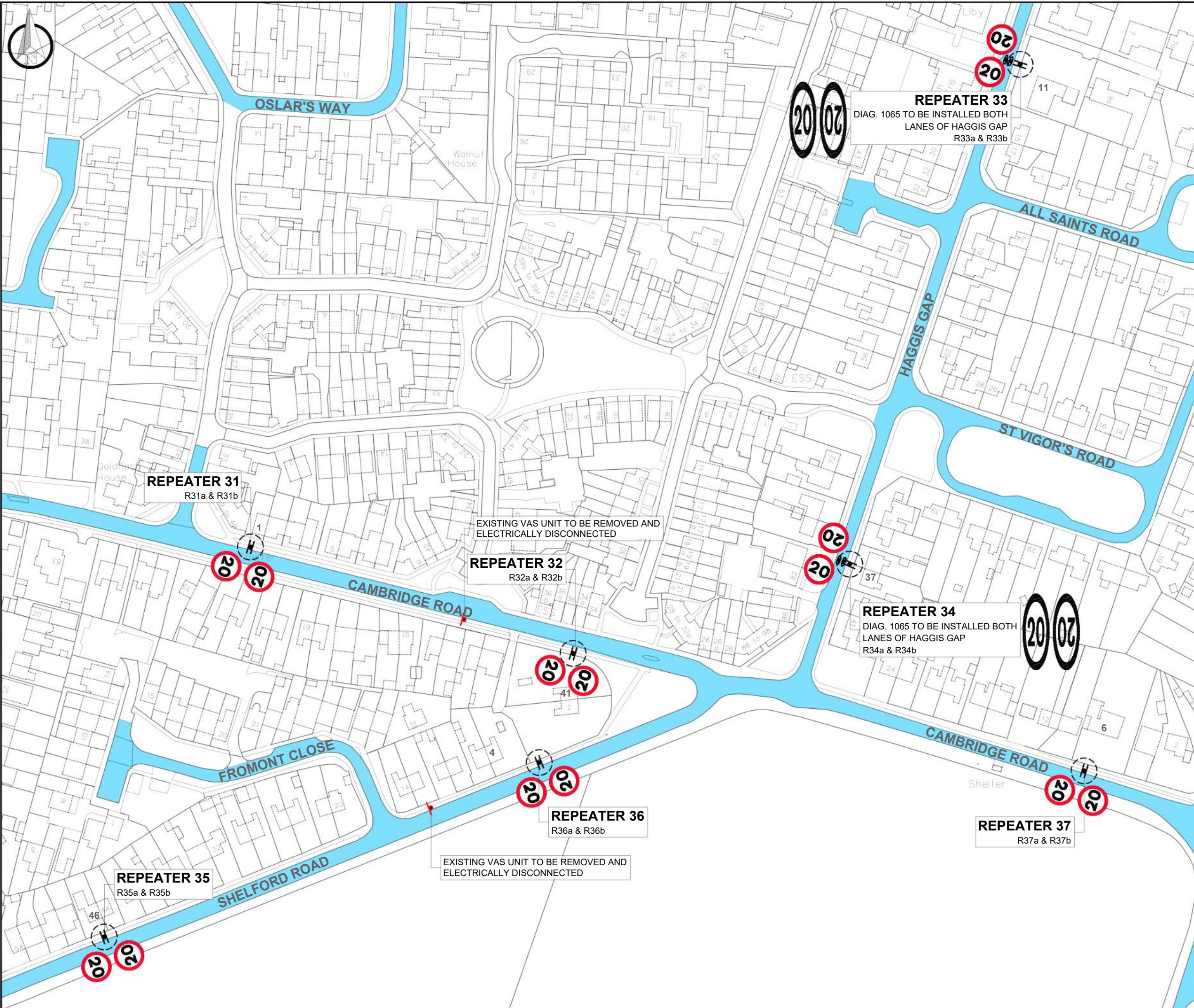
Project  
**20MPH INITIATIVE  
2023 - 2024**

Title  
**FULBOURN  
SOUTH CAMBS  
VIEWPORT 5**

Scale	Drawn	Checked	Date
A3@1:1500	J.Longbottom	N.Fletcher	16/02/2024

Based upon Ordnance Survey material with the permission of the controller of His Majesty's Stationery Office. Unauthorised reproduction infringes copyright and may lead to prosecution.  
© Crown Copyright and database rights (2023) Ordnance Survey 100023205

Drawing number	Rev
30CPX31247-2/1200/005	B



- NOTES:**
1. ALL DIMENSIONS GIVEN IN THIS DRAWING ARE IN METRES UNLESS SPECIFICALLY STATED OTHERWISE.
  2. THIS DRAWING IS TO BE READ IN CONJUNCTION WITH THE PROJECT PRE-CONSTRUCTION INFORMATION, ALL OTHER RELEVANT DOCUMENTS AND DESIGN DRAWINGS LISTED IN **DRAWING 30CPX31247-2/000/001**.
  3. ALL WORKS TO BE CARRIED OUT IN ACCORDANCE WITH THE TRAFFIC SIGNS REGULATIONS AND GENERAL DIRECTIONS (TSRGD) 2016 DOCUMENTS.
  4. ALL STATUTORY UNDERTAKER'S INFORMATION TO BE PROVIDED SEPARATELY TO THIS DRAWING. THE CONTRACTOR TO CARRY OUT THEIR OWN INVESTIGATIONS.
  5. ANY ISSUES OR DISCREPANCIES TO BE RAISED WITH THE CAMBRIDGESHIRE COUNTY COUNCIL PROJECT MANAGER AS SOON AS THEY OCCUR OR ARE IDENTIFIED.
  6. ANY REMOVAL OF ROAD MARKINGS TO BE UNDERTAKEN USING HOT COMPRESSED AIR METHOD.
  7. FOR ADDITIONAL SIGNAGE DETAILS SEE SIGN SCHEDULE - FULBOURN 20MPH INITIATIVE.

- KEY:**
- PROPOSED 20MPH LIMIT
  - EXISTING SIGNAGE
  - EXISTING SIGNAGE TO BE REMOVED
  - PROPOSED REPEATER SIGNAGE TO BE INSTALLED ON NEW POST
  - PROPOSED REPEATER SIGNAGE TO BE INSTALLED ON EXISTING LAMP COLUMN

**DRAFT**

Date	Revised	Description
04/01/2024	A	VAS UNIT REMOVAL



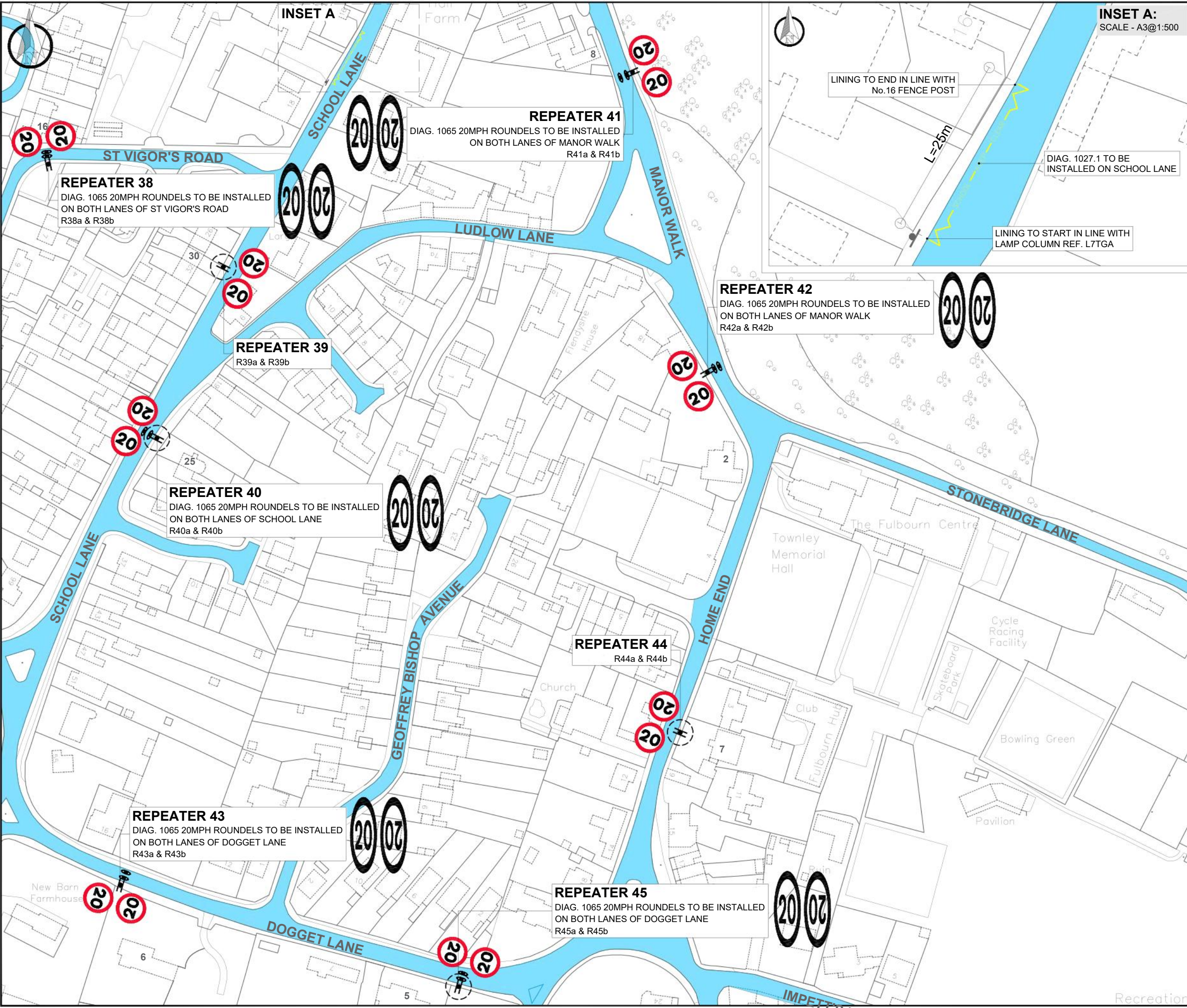
Project	20MPH INITIATIVE 2023 - 2024
---------	---------------------------------

Title	FULBOURN SOUTH CAMBS VIEWPORT 6
-------	---------------------------------------

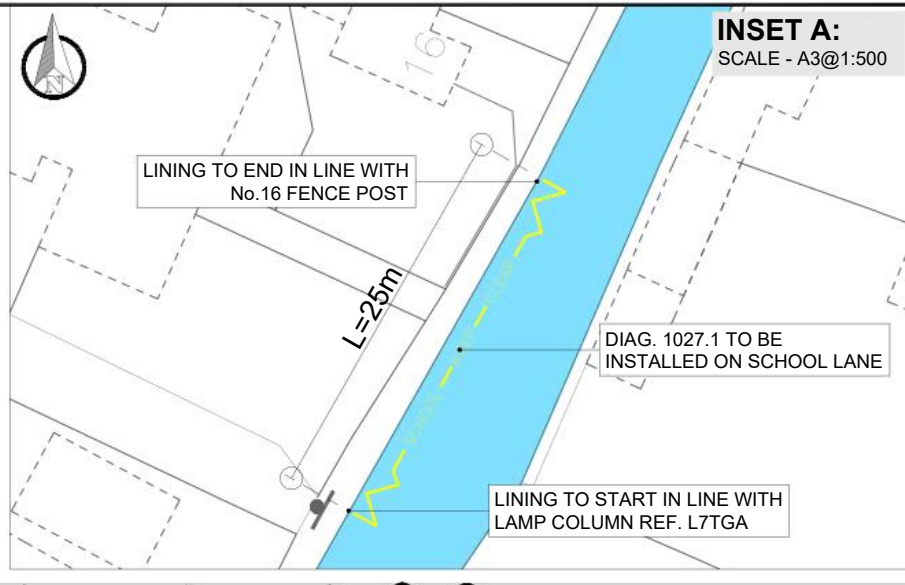
Scale	Drawn	Checked	Date
A3@1:1500	J.Longbottom	N.Fletcher	02/02/2024

Based upon Ordnance Survey material with the permission of the controller of His Majesty's Stationery Office. Unauthorised reproduction infringes copyright and may lead to prosecution.  
© Crown Copyright and database rights (2023) Ordnance Survey 100023205

Drawing number	Rev
30CPX31247-2/1200/006	A



**INSET A:**  
SCALE - A3@1:500



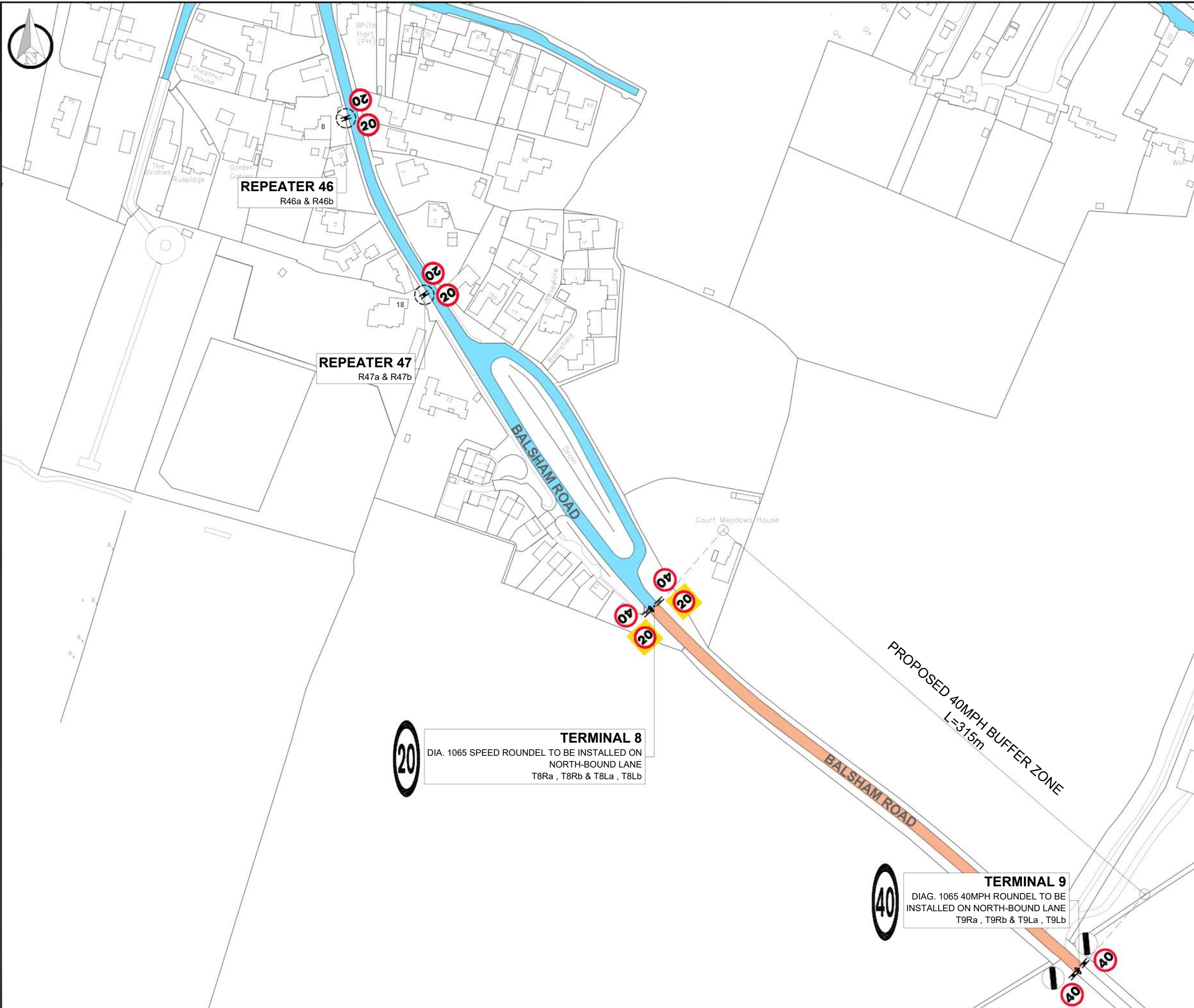
- NOTES:**
1. ALL DIMENSIONS GIVEN IN THIS DRAWING ARE IN METRES UNLESS SPECIFICALLY STATED OTHERWISE.
  2. THIS DRAWING IS TO BE READ IN CONJUNCTION WITH THE PROJECT PRE-CONSTRUCTION INFORMATION, ALL OTHER RELEVANT DOCUMENTS AND DESIGN DRAWINGS LISTED IN **DRAWING 30CPX31247-2/000/001**.
  3. ALL WORKS TO BE CARRIED OUT IN ACCORDANCE WITH THE TRAFFIC SIGNS REGULATIONS AND GENERAL DIRECTIONS (TSRGD) 2016 DOCUMENTS.
  4. ALL STATUTORY UNDERTAKER'S INFORMATION TO BE PROVIDED SEPARATELY TO THIS DRAWING. THE CONTRACTOR TO CARRY OUT THEIR OWN INVESTIGATIONS.
  5. ANY ISSUES OR DISCREPANCIES TO BE RAISED WITH THE CAMBRIDGESHIRE COUNTY COUNCIL PROJECT MANAGER AS SOON AS THEY OCCUR OR ARE IDENTIFIED.
  6. ANY REMOVAL OF ROAD MARKINGS TO BE UNDERTAKEN USING HOT COMPRESSED AIR METHOD.
  7. FOR ADDITIONAL SIGNAGE DETAILS SEE SIGN SCHEDULE - FULBOURN 20MPH INITIATIVE.

- KEY:**
- PROPOSED 20MPH LIMIT
  - PROPOSED 40MPH BUFFER ZONE
  - EXISTING SIGNAGE
  - EXISTING SIGNAGE TO BE REMOVED
  - PROPOSED REPEATER SIGNAGE TO BE INSTALLED ON NEW POST
  - PROPOSED REPEATER SIGNAGE TO BE INSTALLED ON EXISTING LAMP COLUMN

**DRAFT**

Date	Revised	Description
Project		
20MPH INITIATIVE 2023 - 2024		
Title		
FULBOURN SOUTH CAMBS VIEWPORT 7		
Scale	Drawn	Checked
A3@1:1500	J.Longbottom	N.Fletcher
Date		
24/11/2023		
Based upon Ordnance Survey material with the permission of the controller of His Majesty's Stationery Office. Unauthorised reproduction infringes copyright and may lead to prosecution. © Crown Copyright and database rights (2023) Ordnance Survey 100023205		
Drawing number	Rev	
30CPX31247-2/1200/007		





- NOTES:**
1. ALL DIMENSIONS GIVEN IN THIS DRAWING ARE IN METRES UNLESS SPECIFICALLY STATED OTHERWISE.
  2. THIS DRAWING IS TO BE READ IN CONJUNCTION WITH THE PROJECT PRE-CONSTRUCTION INFORMATION, ALL OTHER RELEVANT DOCUMENTS AND DESIGN DRAWINGS LISTED IN **DRAWING 30CPX31247-2/000/001**.
  3. ALL WORKS TO BE CARRIED OUT IN ACCORDANCE WITH THE TRAFFIC SIGNS REGULATIONS AND GENERAL DIRECTIONS (TSRGD) 2016 DOCUMENTS.
  4. ALL STATUTORY UNDERTAKER'S INFORMATION TO BE PROVIDED SEPARATELY TO THIS DRAWING. THE CONTRACTOR TO CARRY OUT THEIR OWN INVESTIGATIONS.
  5. ANY ISSUES OR DISCREPANCIES TO BE RAISED WITH THE CAMBRIDGESHIRE COUNTY COUNCIL PROJECT MANAGER AS SOON AS THEY OCCUR OR ARE IDENTIFIED.
  6. ANY REMOVAL OF ROAD MARKINGS TO BE UNDERTAKEN USING HOT COMPRESSED AIR METHOD.
  7. FOR ADDITIONAL SIGNAGE DETAILS SEE SIGN SCHEDULE - FULBOURN 20MPH INITIATIVE.
- KEY:**
- PROPOSED 20MPH LIMIT
  - PROPOSED 40MPH BUFFER ZONE
  - EXISTING SIGNAGE
  - EXISTING SIGNAGE TO BE REMOVED
  - PROPOSED REPEATER SIGNAGE TO BE INSTALLED ON NEW POST
  - PROPOSED REPEATER SIGNAGE TO BE INSTALLED ON EXISTING LAMP COLUMN

**DRAFT**

Date	Revised	Description
18/12/2023	A	ADJUSTMENTS TO SPEED LIMIT EXTENTS



Project  
20MPH INITIATIVE  
2023 - 2024

Title  
FULBOURN  
SOUTH CAMBS  
VIEWPORT 8

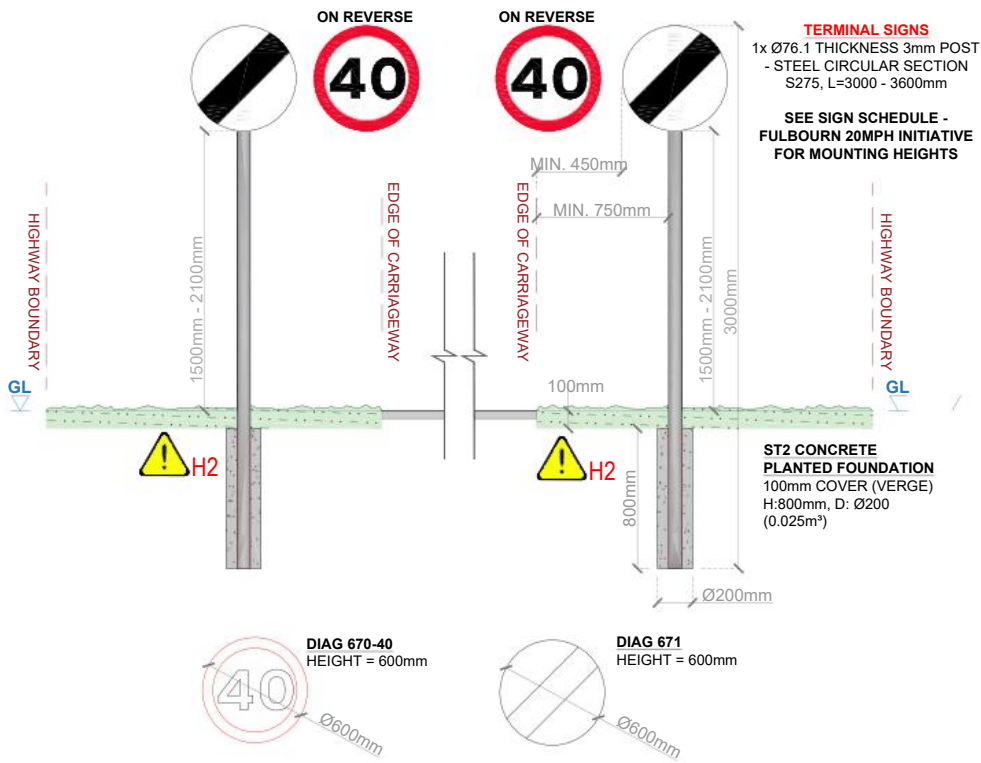
Scale	Drawn	Checked	Date
A3@1:1500	J.Longbottom	N.Fletcher	18/12/2023

Based upon Ordnance Survey material with the permission of the controller of His Majesty's Stationery Office. Unauthorised reproduction infringes copyright and may lead to prosecution.  
© Crown Copyright and database rights (2023) Ordnance Survey 100023205

Drawing number	Rev
30CPX31247-2/1200/008	A

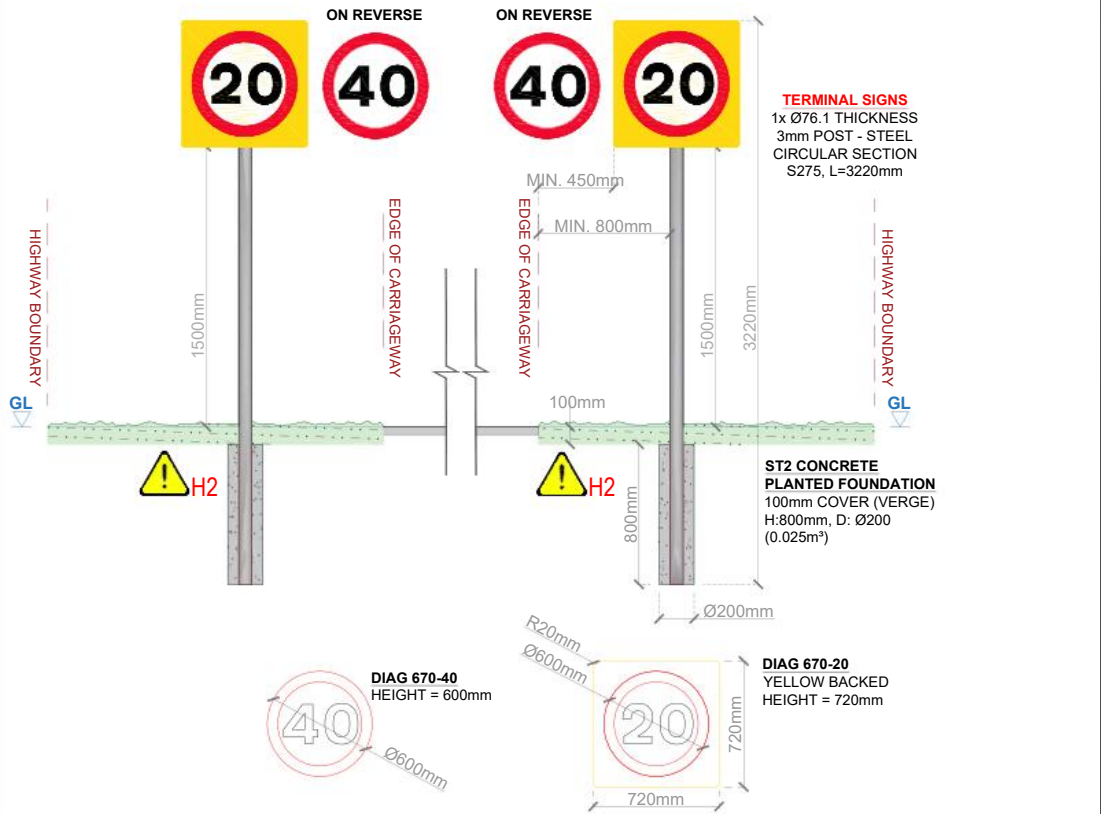
**SECTION A**

40-NSL TERMINAL POSTS



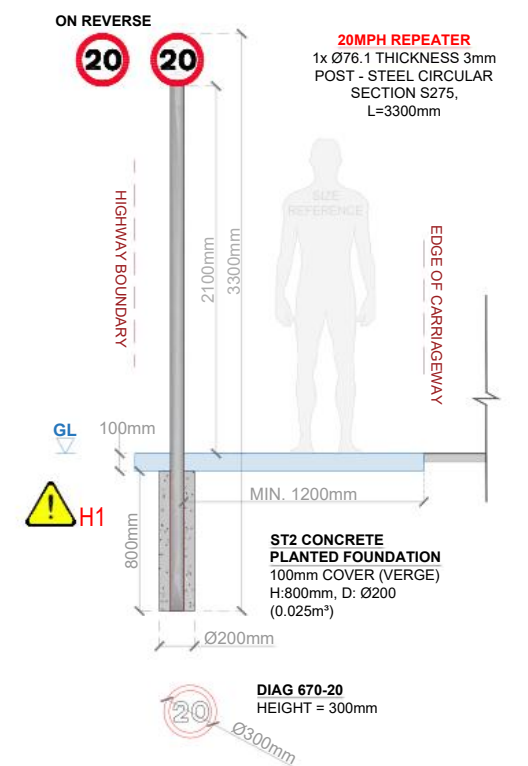
**SECTION B**

20-40 TERMINAL POSTS



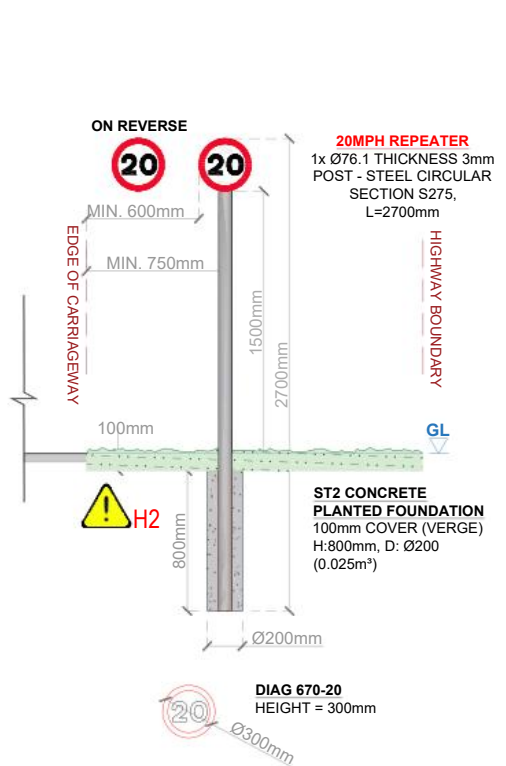
**SECTION C**

20 REPEATER POST 2.1m MOUNT HEIGHT



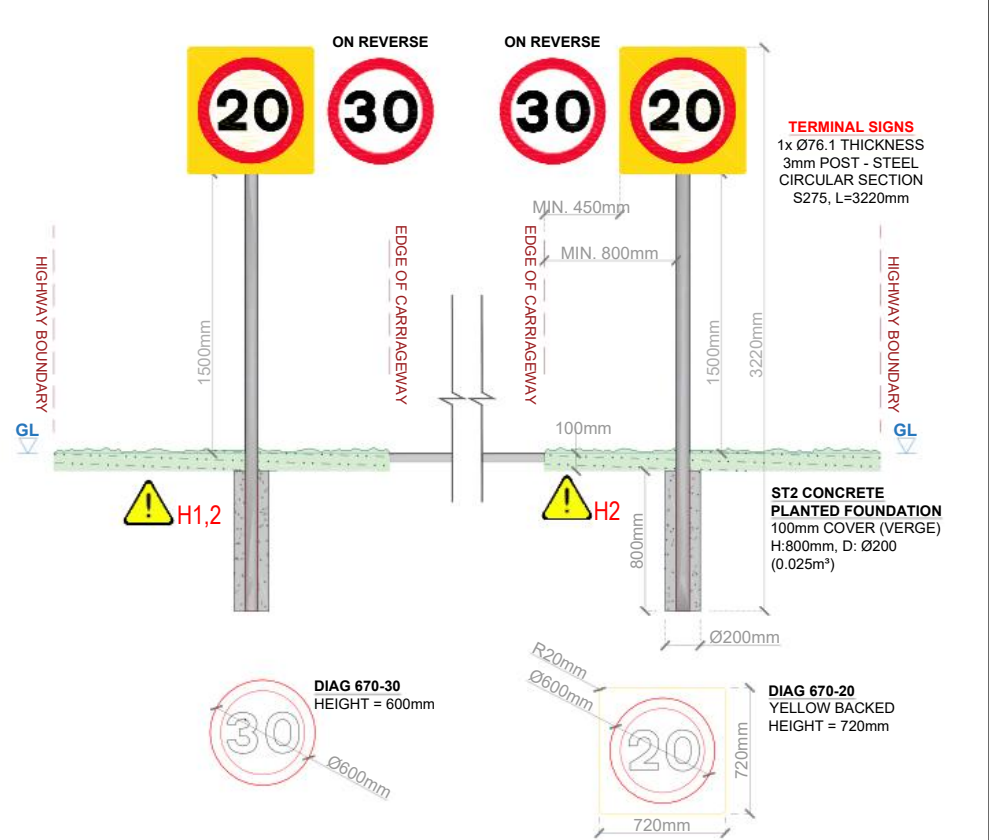
**SECTION D**

20 REPEATER POST 1.5m MOUNT HEIGHT



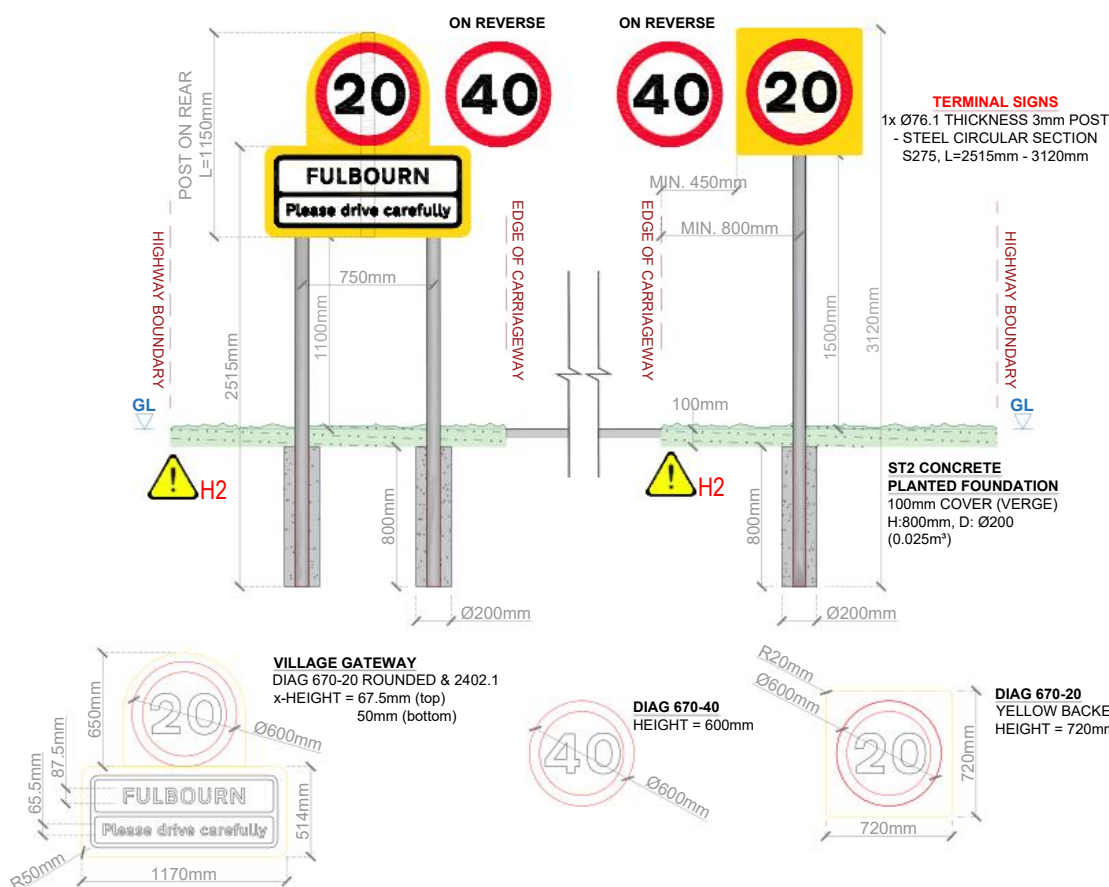
**SECTION E**

20-30 GATEWAY TERMINAL POSTS



**SECTION F**

20-40 GATEWAY TERMINAL POSTS



**NOTES:**

- ALL DIMENSIONS GIVEN IN THIS DRAWING ARE IN METRES UNLESS SPECIFICALLY STATED OTHERWISE.
- THIS DRAWING IS TO BE READ IN CONJUNCTION WITH THE PROJECT PRE-CONSTRUCTION INFORMATION, ALL OTHER RELEVANT DOCUMENTS AND DESIGN DRAWINGS LISTED IN DRAWING 30CPX31247-2/000/001.
- ALL WORKS TO BE CARRIED OUT IN ACCORDANCE WITH THE CAMBRIDGESHIRE 'HOUSING ESTATE ROAD CONSTRUCTION SPECIFICATION (2023)' (HERCS) & THE 'SPECIFICATION FOR HIGHWAY WORKS' (SHW). IN EVENT OF DISCREPANCIES HERCS WILL TAKE PRECEDENCE.
- ANY ISSUES OR DISCREPANCIES TO BE RAISED WITH THE PROJECT ENGINEER AS SOON AS THEY OCCUR OR ARE IDENTIFIED.
- ALL TRAFFIC SIGNS ARE TO CONFORM TO 'THE TRAFFIC SIGNS REGULATIONS & GENERAL DIRECTIONS 2016' (TSRGD) & ANY SUBSEQUENT AMENDMENTS.
- ALL SIGNAGE MATERIALS ARE TO BE CLASS RA2 (BS EN 12899-1:2007) REFLECTORISED, EXCEPT BLACK OR BROWN.
- ALL STREET FURNITURE TO BE OFFSET FROM THE EDGE OF CARRIAGEWAY BY A MINIMUM OF 450MM UNLESS OTHERWISE STATED

**SAFETY, HEALTH & ENVIRONMENT (SHE BOX) RESIDUAL HAZARDS**

H1 - C2 STATS RETURNS SHOW THAT THERE ARE THERE ARE SEVERAL BURIED SERVICES ALONG THE VERGES AND CARRIAGEWAY WHERE SIGN INSTALLATION AND REMOVAL MAY BE REQUIRED. REFER TO SCHEME C2 STATUTORY UNDERTAKERS SEARCH RETURNS.

H2 - THERE ARE TREES IN THE VICINITY OF THE VERGES WHERE SIGN POST INSTALLATION/REMOVAL IS BEING UNDERTAKEN. WHERE TREE ROOTS ARE ENCOUNTERED, CONTRACTOR TO UNDERTAKE HAND-DIGGING AND VEHICLES TO AVOID PARKING OR STORING MATERIALS NEAR TREES.

Date	Rev	Description	Project	Title		
		<b>DRAFT</b>	20MPH INITIATIVE 2023 - 2024	FULBOURN SOUTH CAMBS CONSTRUCTION DETAILS		
Scale	Drawn	Checked	Date	Drawing number	Rev	Based upon Ordnance Survey material with the permission of the controller of His Majesty's Stationery Office. Unauthorised reproduction infringes copyright and may lead to prosecution. © Crown Copyright and database rights (2023) Ordnance Survey 100023205
A3@NTS	J.Longbottom	N.Fletcher	24/11/2023	30CPX31247-2/1200/009		