







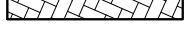



Client

Cambridgeshire **Highways**

working for

 Cambridgeshire
County Council

KEY:	
	PROPOSED TREES TO BE PLANTED/EXISTING TREES – REFER TO DRAWING 5040191/HW/EN/002–003.
	PROPOSED TACTILE PAVING
● PL	PROPOSED STREET LIGHTING – REFER TO DESIGN BY OTHERS
● LP	EXISTING STREET LIGHTING TO BE RELOCATED
● BB	EXISTING BELUISA BEACON TO BE RELOCATED
● PB	PROPOSED BELUISA BEACON – REFER TO DESIGN BY OTHERS
■ BL	PROPOSED BOLLARDS
	PROPOSED SIGNS
	VERGE TO BE LANDSCAPED WITH GRASS
	PROPOSED CYCLEWAY–MACHINE LAID RED ASPHALT
	PROPOSED/EXISTING FOOTWAY/ BUS BOARDER
	PROPOSED/EXISTING BLOCK PAVING
	PROPOSED SPEED CUSHION
NOTES:	
<ol style="list-style-type: none"> 1. CHAINAGE AD IS LOCATED AT THE END OF THE PEDESTRIAN GUARD RAIL ON THE EDGE OF THE SB CARRIAGEWAY AT THE MILTON ROAD JUNCTION. 2. FOR DETAILS OF SIGNS, BOLLARDS AND ROAD MARKINGS REFER TO DRAWING 5040191/HW/SM/1204–1205. 3. FOR DETAILS OF FOOTWAY TREATMENT AND KERBS REFER TO DRAWING 5040191/HW/KF/1101–1102. 4. FOR DETAILS OF PAVEMENT TREATMENT REFER TO DRAWING 5040191/HW/PM/701–702. 5. FOR DETAILS OF SITE CLEARANCE REFER TO DRAWING 5040191/HW/SC/204–205. 6. FOR DETAILS OF DRAINAGE REFER TO DRAWING 5040191/HW/DR/503–504. 7. FOR TYPICAL SECTIONS AND DETAILS REFER TO DRAWING 5040191/HW/CS/003–004. 8. FOR STATUTORY UNDERTAKERS AND C2 RETURNS INFORMATION REFER TO DRAWING 5040191/HW/SU/112–113. 	

<p>Title</p> <p>MILTON ROAD TO NUFFIELD ROAD GENERAL ARRANGEMENT SHEET 2 OF 2</p>			
Original Scale 1:250@A1	Designed/Drawn JC	Checked CH	Authorised ARPT
Date 14/03/17	Date 14/03/17	Date 14/03/17	Date 14/03/17
Status T	Drawing Number 5040191/HW/GA/109	Rev B	